





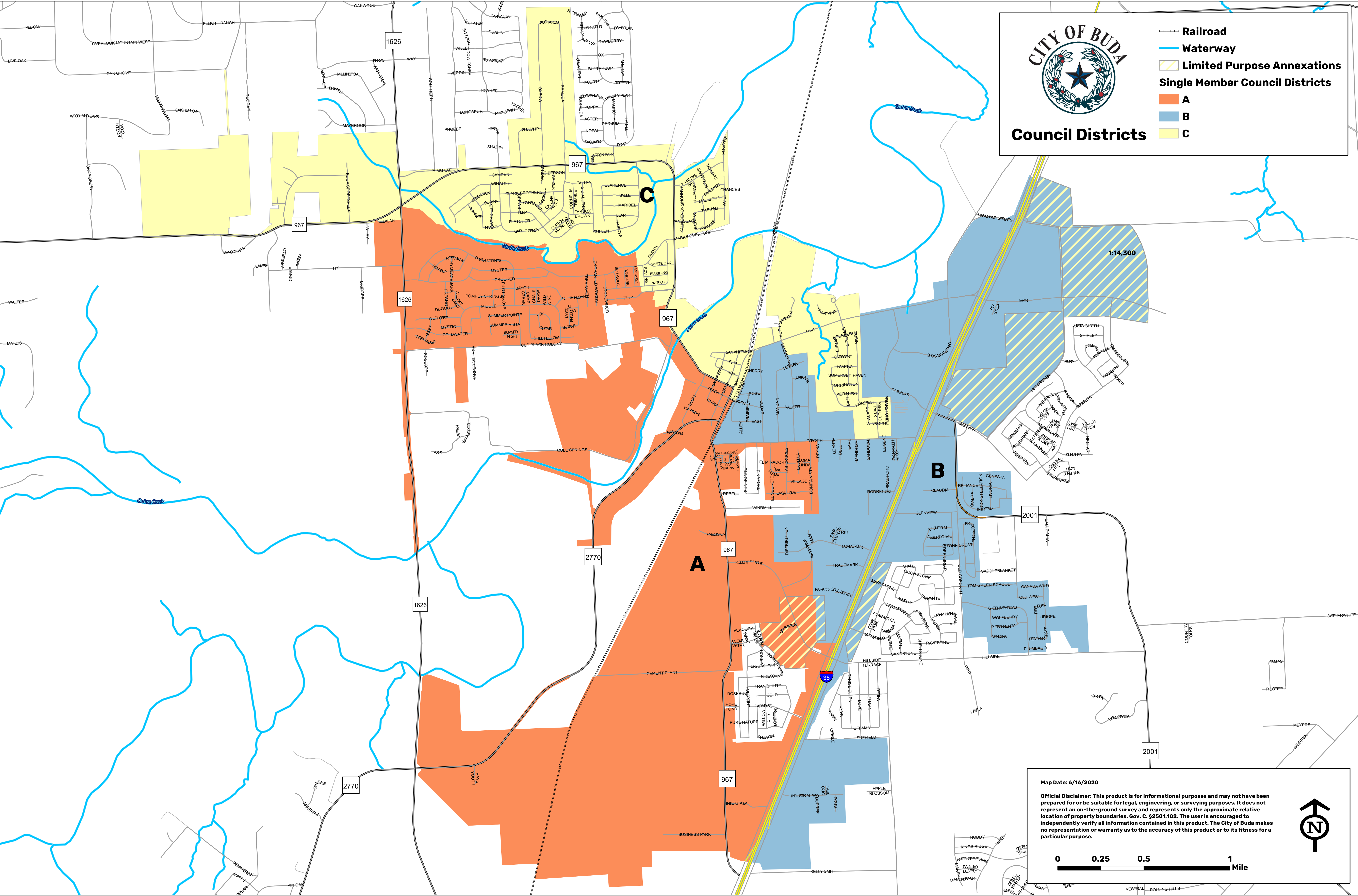


CITY OF BUDA

Council Districts

-  Railroad
-  Waterway
-  Limited Purpose Annexations
- Single Member Council Districts**
-  A
-  B
-  C



Map Date: 6/16/2020

Official Disclaimer: This product is for informational purposes and may not have been prepared for or be suitable for legal, engineering, or surveying purposes. It does not represent an on-the-ground survey and represents only the approximate relative location of property boundaries. Gov. C. §2501.102. The user is encouraged to independently verify all information contained in this product. The City of Buda makes no representation or warranty as to the accuracy of this product or to its fitness for a particular purpose.

